


Legend


- Site Boundary
- Embankment Crest
- Inner structural toe of embankment
- Outer structural toe of embankment
- ▨ Embankment
- ▨ Water Extent
- - - Emergency Drawdown New Channel
- - - Emergency Drawdown Pipeline
- ▶ TW Main
- - - Transfer to and from River Thames
- - - Overhead Power Line Diversion
- Road Diversion
- Other site buildings
- Draw-Off Tower
- Watercourse Diversion

Listed Buildings - Grade

- ▲ I
- ▲ II*
- ▲ II
- Footpath
- ▨ Flood Zone 3
- ▨ Flood Zone 2
- ▨ Woodpasture And Parkland (BAP Habitat)



P1	06/07/16	First Issue	DT	AK	BHS
Rev	Date	Description	Drawn	Ch'k'd	App'd



Environment Division
 22 Station Road
 Cambridge, CB1 2JD
 T +44 (0)1223 463 500
 F +44 (0)1223 461 007
 W www.mottmac.com

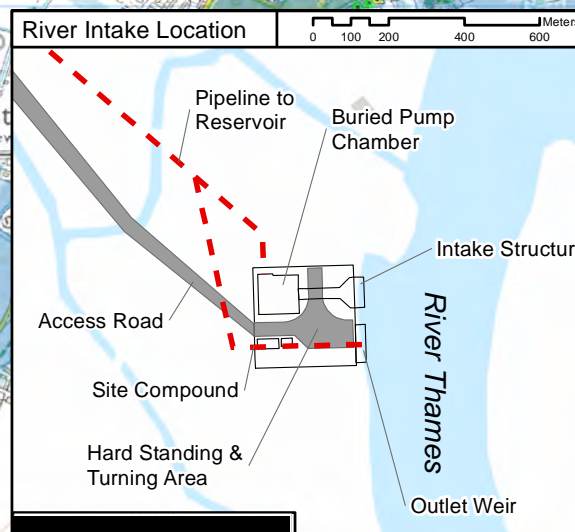
Project Title
**Thames Water WRMP 19
 Supply Options**

Drawing Title
**Reservoir Site Selection Study
 Stage 3 Screening Assessment
 Abingdon 150Mm3 Option**

Scale	1:20,000	MM Project No.	356236	Status	INF
-------	----------	----------------	--------	--------	-----

GIS File
 MMD-356236-C-DR-BA08-XX-0006 - Abingdon 150Mm3 Option

Drawing No.	MMD-356236-C-DR-BA08-XX-0006	Rev	P1
-------------	------------------------------	-----	----



This document is issued for the party which commissioned it and for specific purposes connected with the captioned project only. It should not be relied upon by any other party or used for any other purpose. We accept no responsibility for the consequences of this document being relied upon by any other party, or being used for any other purpose, or containing any error or omission which is due to an error or omission in data supplied to use by other parties.

© English Heritage 2015. © Natural England copyright 2015. © Environment Agency 2016. Contains OS data © Crown copyright and database right (2016). Service Layer Credits: Sources: Esri, HERE, DeLorme, Intermap, increment P Corp., GEBCO, USGS, FAO, NPS, NRCAN, GeoBase, IGN, Kadaster NL, Ordnance Survey, Esri Japan, METI, Esri China (Hong Kong), swisstopo, MapnyIndia, © OpenStreetMap contributors, and the GIS User Community